

RECEIVED  
LARAMIE COUNTY  
CHEYENNE, WY.

CERTIFIED LAND CORNER RECORD **DEC 23 AM 9 08**

DESCRIPTION OF CORNER EVIDENCE FOUND, AND ORIGINAL RECORD (If known)



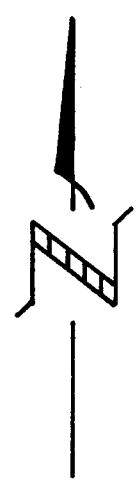
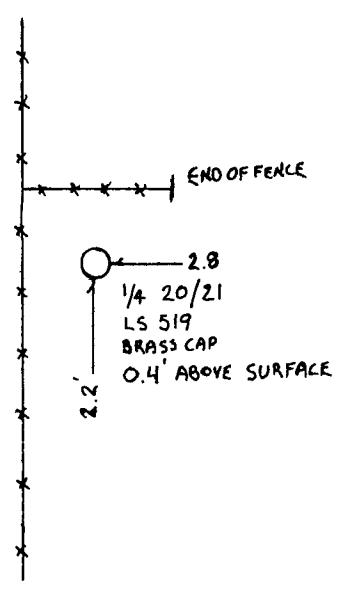
1/4

1/4 Corner Section 20 - 21, T. 14 N., R. 66 W., 6th P.M.,  
Laramie County, Wyoming. Found brass cap L.S. 519, 0.4' above  
surface.

DESCRIPTION OF MONUMENT AND ACCESSORIES ESTABLISHED  
TO PERPETUATE THE ORIGINAL LOCATION OF THIS CORNER:

None

SKETCH, WITH COURSE AND DISTANCE TO ADJACENT CORNER IF DETERMINED IN THIS SURVEY.  
(May Sketch or Paste Reproduction on Reverse Side.)




NOT TO SCALE

I, BECKY J. BRAMAN certify that I have carefully performed or reviewed the work  
done on the diagrammed corner as reported on this recordation form and approve

Becky J. Braman  
Signature of Surveyor

PLS 3881  
Registration No.



STATE OF WYOMING,  
Office of Clerk and Recorder,  
County of \_\_\_\_\_

This "corner record" was filed for record on the \_\_\_\_\_ day of \_\_\_\_\_, 19\_\_\_\_, was noted  
on the cross-index plat and is assigned page No. \_\_\_\_\_, in book No. \_\_\_\_\_.

County Official			
Cross Index No. <u>P-9</u>	T. <u>14N</u>	R. <u>66W 6th Mer.</u>	
_____	T. _____	R. _____	Mer.
_____	T. _____	R. _____	Mer.
_____	T. _____	R. _____	Mer.
_____	T. _____	R. _____	Mer.
_____	T. _____	R. _____	Mer.
_____	T. _____	R. _____	Mer.